



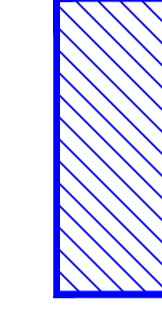









COMUNE DI GAVIE (Provincia di Sassari) Piano Urbanistico Comunale			
Direttore: Pierpaolo J.L.C. Garavandini, I.R.			
ELABORATO: ZONAZIONE DEL TERRITORIO URBANISTICO		SCALA 1:10000	
I TECNICI			
REALIZZATORE MAIN	ACCANTONATO ALTERNATI	COORDINATORE TECNICO	
IL RUP	DATA: Maggio 2002	TAVOLA 9	

Legenda

	ZONA D		ZONA F
	ZONA E1		ZONA G
	ZONA E2		ZONA H
	ZONA E3		ABITATO
	ZONA E4		LIMITE DI RISPETTO ARCHELOGICO R=50 m
	ZONA E5		LIMITE DI RISPETTO "PINNETTAS" R=25 m